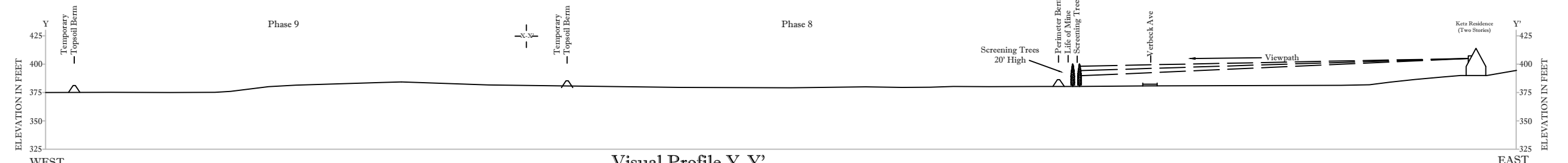
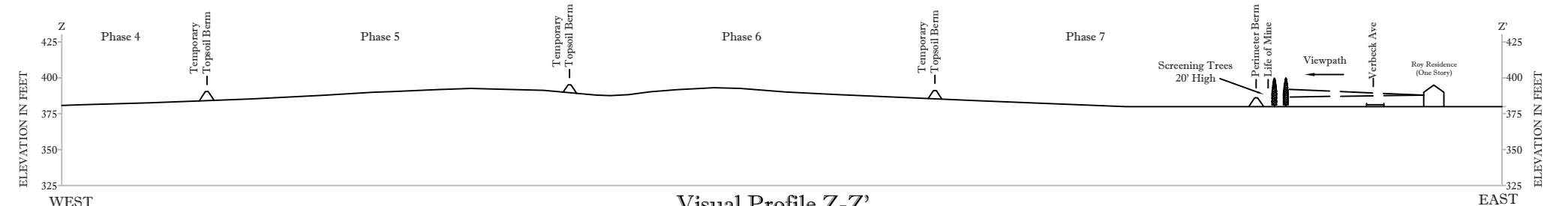


Visual Profile X-X'
Looking North



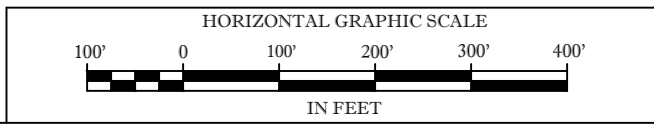
Visual Profile Y-Y'
Looking North



Visual Profile Z-Z'
Looking North

DATE	BY	REVISIONS
3/26/19	BGN	Revise for NOIA

HORIZONTAL SCALE: 1" = 200'
VERTICAL SCALE: 1" = 100'
DESIGNED BY: BGN
NOVEMBER 1, 2016



VISUAL PROFILES
X-X', Y-Y', & Z-Z'
for
New York State Department of
Environmental Conservation
WestWind Ag, LLC
WEST WIND FARMS
Town of Schaghticoke, Rensselaer County, New York
Mine ID#: 40836, DEC ID#: 4-3842-0010/00002