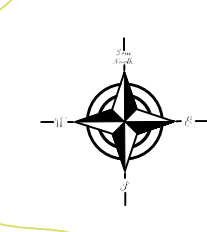


Notes:  
1. Datum: Mean Sea Level.

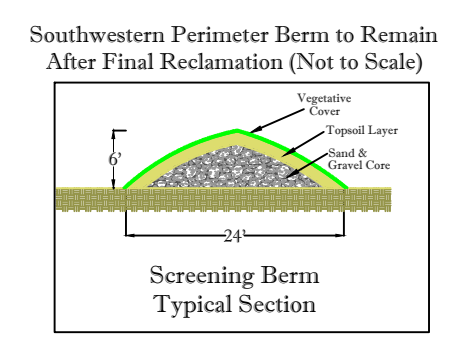


**LEGEND**

EXISTING 10' CONTOUR LINE	TREE/BRUSHLINE
EXISTING 50' CONTOUR LINE	EDGE OF PAVEMENT
RECLAIMED 5' CONTOUR LINE	EDGE OF GRAVEL/DIRT ROAD
RECLAIMED 10' CONTOUR LINE	EDGE OF WATER
RECLAIMED 50' CONTOUR LINE	DIRECTION OF DRAINAGE
RECLAIMED 100' CONTOUR LINE	BERM
APPROX. PROPERTY LINE	OVERHEAD WIRES
LIFE OF MINE BOUNDARY	PHASING BOUNDARY LINES
PHOTO LOCATION/ORIENTATION	WELL
BUILDING	UTILITY POLE

**ACREAGE SUMMARY**

Total acreage to be reclaimed over the Life of Mine: 71.01± acres.




DATE	BY	REVISIONS
7/30/14	EFC	Update for NOIA response.
2/12/17	BGN	Update for Draft EIS.
1/25/18	BGN	Remove solar farm areas from LOM.
3/26/19	BGN	Revise for NOIA.

CONTOUR INTERVAL: 10'  
SCALE: 1" = 200'  
DESIGNED BY: BAN & PRK  
JUNE 1, 2012

**GRAPHIC SCALE**

200' 0 100' 200' 300' 400'

IN FEET



**RECLAMATION PLAN MAP**  
for  
New York State Department of  
Environmental Conservation  
**WestWind Ag, LLC**  
**WEST WIND FARMS**  
Town of Schaghticoke, Rensselaer County, New York  
Mine ID#: 40836 DEC ID#: 4-3842-00110/00002