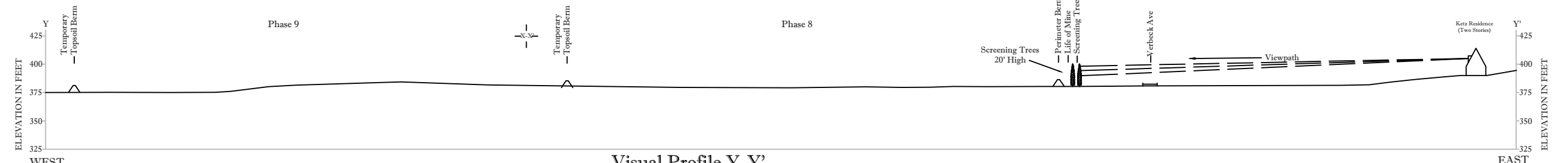
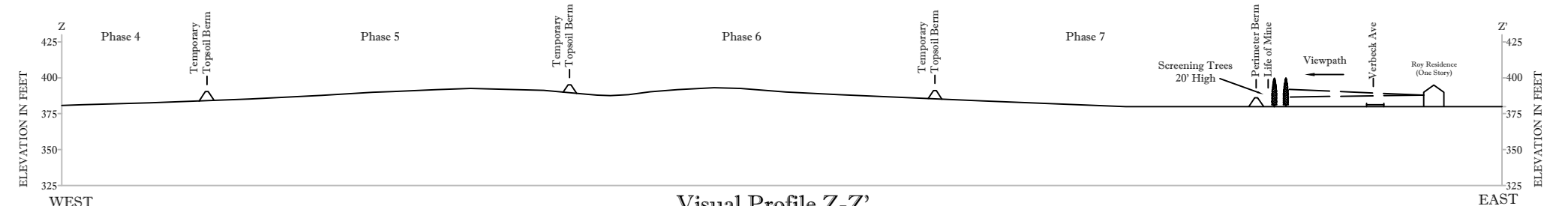


Visual Profile X-X'
Looking North




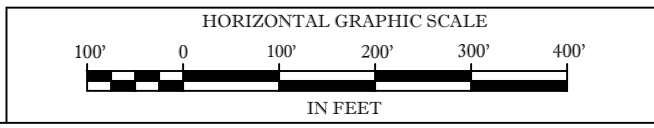
Visual Profile Y-Y'
Looking North



Visual Profile Z-Z'
Looking North

DATE	BY	REVISIONS
3/26/19	BGN	Revise for NOIA

HORIZONTAL SCALE: 1" = 200'
 VERTICAL SCALE: 1" = 100'
 DESIGNED BY: BGN
 NOVEMBER 1, 2016



VISUAL PROFILES
 X-X', Y-Y', & Z-Z'
 for
 New York State Department of
 Environmental Conservation
WestWind Ag, LLC
WEST WIND FARMS
 Town of Schaghticoke, Rensselaer County, New York
 Mine ID#: 40836, DEC ID#: 4-3842-00110/00002